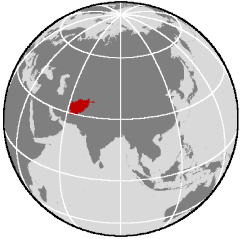


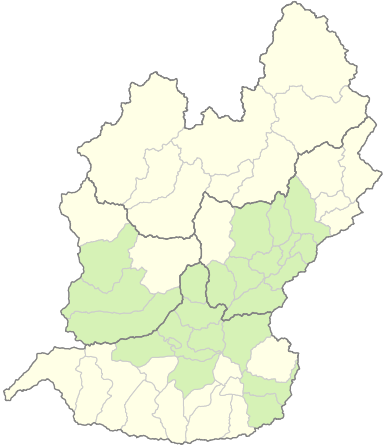
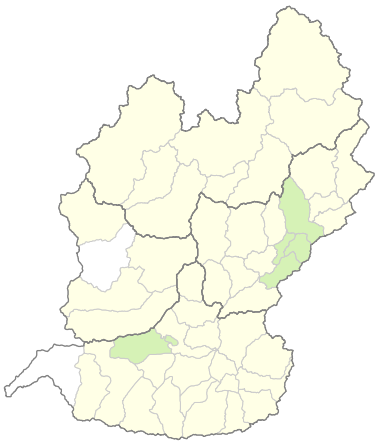
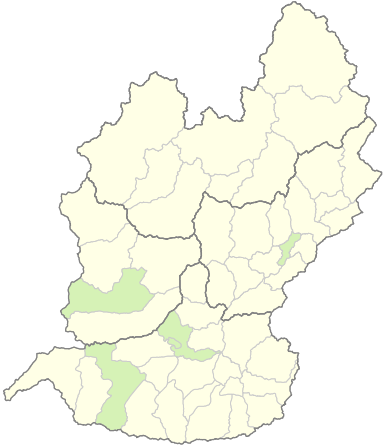
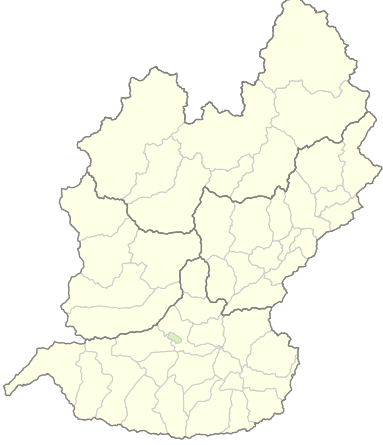
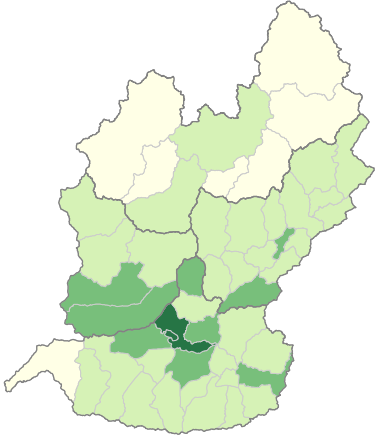
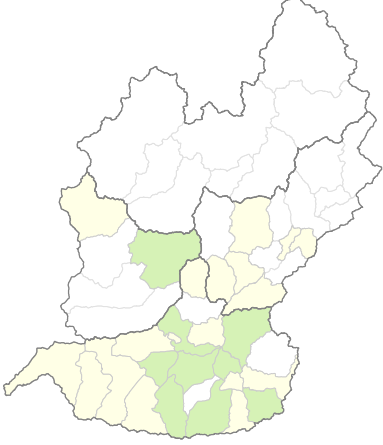
All Clusters

Number of organisations reported per district

- 1 - 2
- 3 - 10
- 11 - 20
- > 20
- No organisation reported



54 organisations  
Delivering humanitarian services in April, May and June 2016.

<p>Emergency Shelter and Non-Food Items</p>  <p>11 organisations</p>	<p>Food Security</p>  <p>6 organisations</p>	<p>Health</p>  <p>10 organisations</p>
<p>Nutrition</p>  <p>8 organisations</p>	<p>Protection</p>  <p>36 organisations</p>	<p>Water, Sanitation and Hygiene</p>  <p>10 organisations</p>

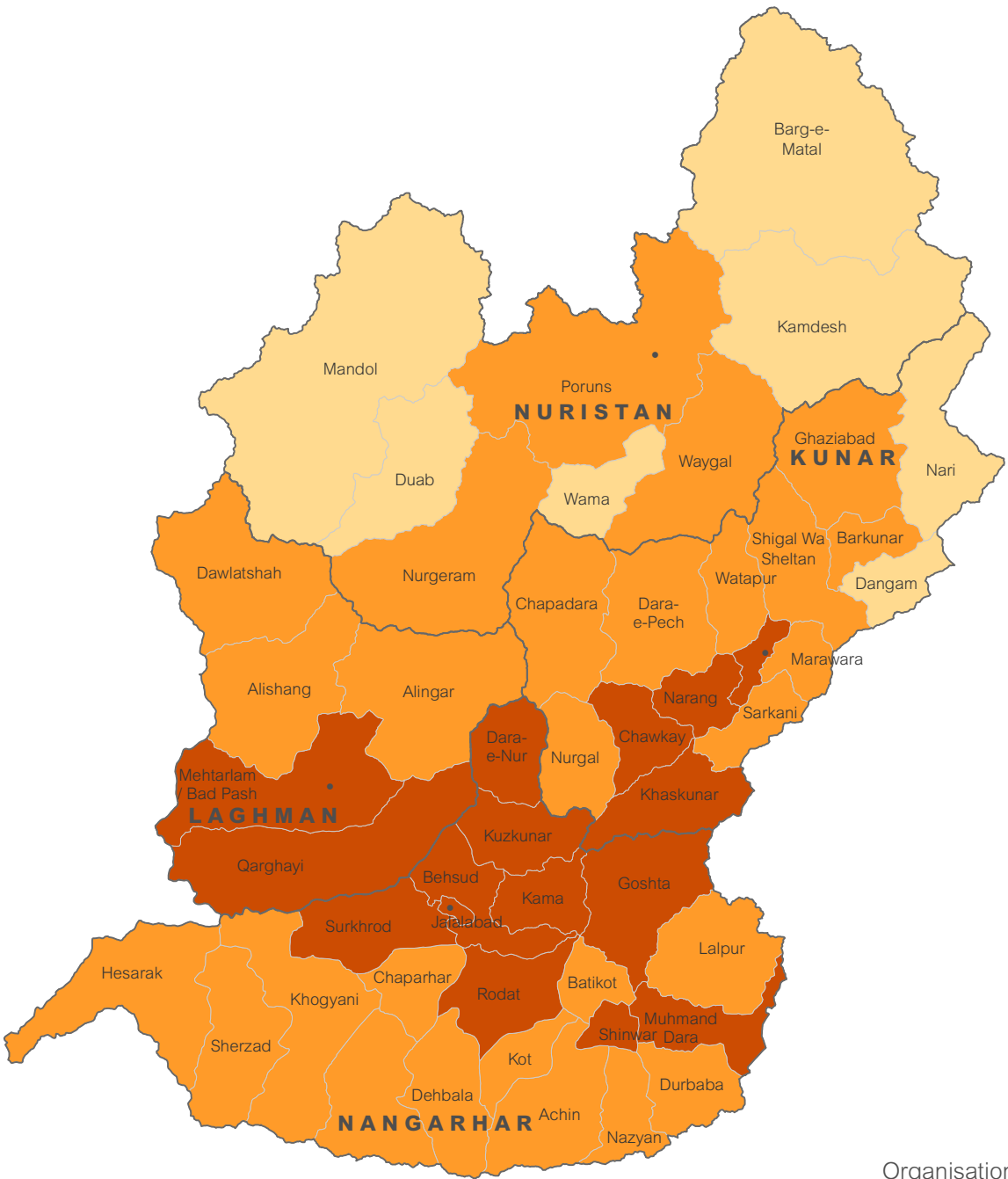
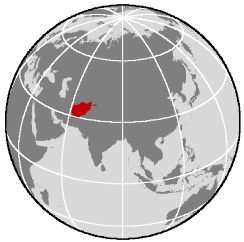
**Operational Presence is defined as:** Organisations with a physical presence on the ground and active in delivering humanitarian assistance in the districts during April, May and June 2016. **Data Sources:** AGCHO, 3W information was collected by OCHA regional field offices and Humanitarian Regional Team (HRT) mechanism in June 2016. **Creation Date:** 15 June 2016 **Doc. Name:** afg\_reg\_3w\_201606JUN13\_A3\_Q1\_OP\_DD **Feedback:** ocha-afg@un.org **Website:** <https://afg.humanitarianresponse.info> <http://www.unocha.org/afghanistan>

**Disclaimers:** The designations employed and the presentation of material on this map do not imply the expression of any opinion whatsoever on the part of the Secretariat of the United Nations concerning the legal status of any country, territory, city or area or of its authorities, or concerning the delimitation of its frontiers or boundaries.

All Clusters

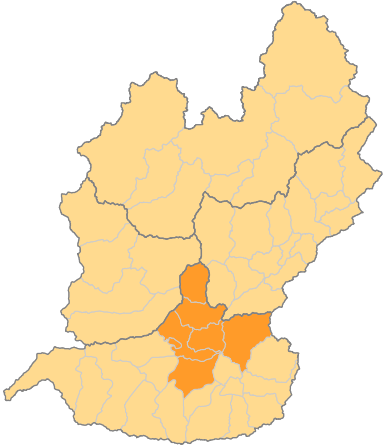
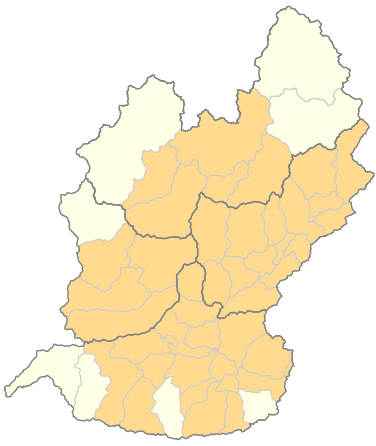
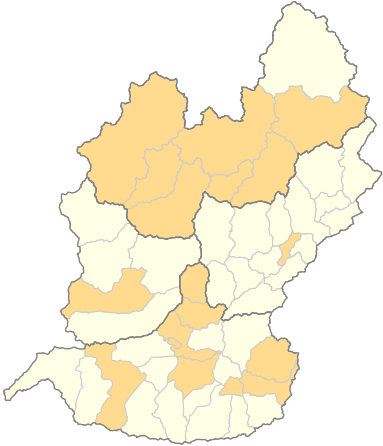
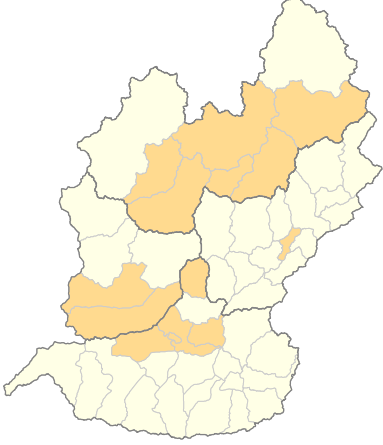
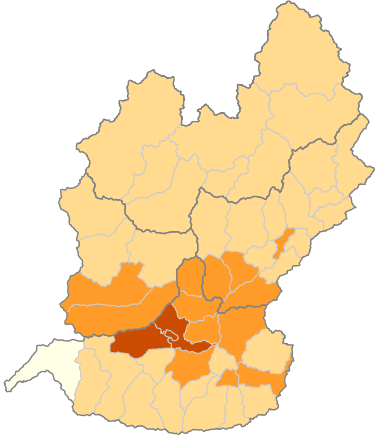
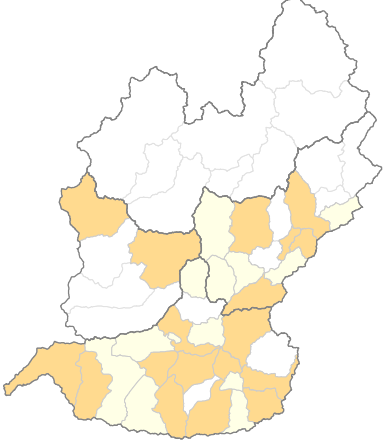
Number of organisations reported per district

- 1 - 2
- 3 - 10
- 11 - 20
- > 20
- No organisation reported



58 organisations

Organisations with the capacity to provide humanitarian services in April, May and June 2016.

<p>Emergency Shelter and Non-Food Items</p>  <p>14 organisations</p>	<p>Food Security</p>  <p>6 organisations</p>	<p>Health</p>  <p>14 organisations</p>
<p>Nutrition</p>  <p>13 organisations</p>	<p>Protection</p>  <p>37 organisations</p>	<p>Water, Sanitation and Hygiene</p>  <p>14 organisations</p>

**Operational capacity is defined as:** Organisations with the potential to deliver humanitarian services, if required. This means that an organisation has access to the affected area and the human resources to deliver services. Organisations currently providing assistance are included. **Data Sources:** AGCHO, 3W information was collected by OCHA regional field offices and Humanitarian Regional Team (HRT) mechanism in June 2016. **Creation Date:** 14 June 2016 **Doc. Name:** afg\_reg\_3w\_201606JUN13\_A3\_Q2\_OC\_DD **Feedback:** ocha-afg@un.org **Website:** <https://afg.humanitarianresponse.info> <http://www.unocha.org/afghanistan>

**Disclaimers:** The designations employed and the presentation of material on this map do not imply the expression of any opinion whatsoever on the part of the Secretariat of the United Nations concerning the legal status of any country, territory, city or area or of its authorities, or concerning the delimitation of its frontiers or boundaries.

AFGHANISTAN: Operational Presence and Operational Capacity (3W)

Eastern Region (April - June 2016)



Question #1 : Who is currently delivering or implementing humanitarian projects in the district? [Refer "Operational Presence 3W" map]

Question #2: Who has the ability to access and provide humanitarian assistance (conduct assessment, deliver a service and/or implement a program) in the district if needed? [Note: additional list of organisations than reported in Question #1, refer "Operational Capacity 3W" map for Q#1 & Q#2 combined]

Province	District	Number of Organisation (Operational Presence)	Number of Organisation (Operational Capacity)	Emergency Shelter & Non-Food Items		Food Security & Agriculture		Health		Nutrition		WASH	
				Question #1	Question #2	Question #1	Question #2	Question #1	Question #2	Question #1	Question #2	Question #1	Question #2
Kunar	Asadabad	26	31	APA, IMC, NRC, RI	UNICEF, UNHCR, DRC, NCRO, IOM	APA, MADERA, WFP	NPO/RRAA, FAO, SOFAR	PU-AMI, WHO, UNICEF, DAO		PU-AMI	IMC, MADERA, UNICEF	DACAAR	ASAARO, NRC, UNICEF
Kunar	Barkunar	8	15	IMC, APA	UNICEF, UNHCR, IOM, RI	MADERA, APA	WFP, NPO/RRAA	PU-AMI, WHO		PU-AMI			
Kunar	Chapadara	6	13	APA	UNICEF, UNHCR, RI, IOM	MADERA, APA	WFP	PU-AMI, WHO		PU-AMI			ASAARO, NRC
Kunar	Chawkay	12	22	IMC, APA, DRC, NRC	UNICEF, UNHCR, IOM, NCRO	MADERA, APA	NPO/RRAA, WFP, FAO, SOFAR	PU-AMI	WHO	PU-AMI	UNICEF	NPO/RRAA	ASAARO
Kunar	Dangam	6	10	APA	UNICEF, UNHCR, IOM	MADERA, APA	WFP	PU-AMI		PU-AMI			UNICEF
Kunar	Dara-e-Pech	11	15	IMC, APA, IOM, NRC	UNICEF, UNHCR	MADERA, APA	WFP	PU-AMI, WHO		PU-AMI		NPO/RRAA	UNICEF, NRC
Kunar	Ghaziabad	8	12	APA, RI	UNICEF, UNHCR, IOM	MADERA, APA	NPO/RRAA	PU-AMI, WHO		PU-AMI			
Kunar	Khaskunar	13	23	IMC, APA, DRC, NRC	UNICEF, UNHCR, NCRO, RI, IOM	MADERA, APA	WFP, NPO/RRAA, FAO	PU-AMI	WHO	PU-AMI	UNICEF	NRC	ASAARO, UNICEF
Kunar	Marawara	10	16	IMC, APA, DRC	UNICEF, UNHCR, IOM	MADERA, NPO/RRAA, APA		PU-AMI		PU-AMI		NPO/RRAA	ASAARO, NRC
Kunar	Narang	10	21	IMC, APA, DRC, HARO, NRC	UNICEF, UNHCR, IOM, NCRO, RI	MADERA, APA	NPO/RRAA, WFP, FAO, SOFAR	PU-AMI	WHO	PU-AMI	UNICEF		
Kunar	Nari	6	10	APA	UNICEF, UNHCR, IOM	MADERA, APA	WFP	PU-AMI, WHO		PU-AMI			
Kunar	Nurgal	12	19	NRC, IMC, DRC, RI	UNICEF, UNHCR, IOM, NCRO	MADERA, APA	NPO/RRAA, WFP	PU-AMI	WHO	PU-AMI	UNICEF	NPO/RRAA	
Kunar	Sarkani	11	19	IMC, APA, DRC, NRC	UNICEF, UNHCR, IOM, NCRO	MADERA, NPO/RRAA, APA	WFP	PU-AMI	WHO	PU-AMI			UNICEF
Kunar	Shigal Wa Sheltan	11	17	IMC, APA, DRC	UNICEF, UNHCR, IOM, NCRO, RI	MADERA, NPO/RRAA, APA	WFP	PU-AMI, WHO		PU-AMI			UNICEF, NRC, DRC
Kunar	Watapur	9	13	IMC, APA, RI	UNICEF, UNHCR, IOM	MADERA, APA	WFP	PU-AMI, WHO		PU-AMI			
Laghman	Alingar	11	19	APA, IMC	UNICEF, UNHCR, IOM	MADERA	NPO/RRAA, WFP	SCA	WHO	SCA	UNICEF	DACAAR, FGA, NRC, YAAR	NCRO, UNICEF, DRC
Laghman	Alishang	7	15	APA, DRC, IMC	UNICEF, UNHCR, NCRO, IOM		MADERA, NPO/RRAA, WFP	SCA	WHO	SCA	UNICEF		
Laghman	Dawlatshah	8	13	APA	UNICEF, UNHCR, IOM	MADERA	WFP	SCA, WHO		SCA		DACAAR, NRC	UNICEF, DRC
Laghman	Mehtarlam / Bad Pash	18	23	APA, NRC, IRC, IMC	UNICEF, UNHCR, NCRO, IOM	MADERA, WFP	NPO/RRAA	SCA, WHO, UNICEF		SCA	UNICEF, WFP		
Laghman	Qarghayi	15	24	APA, NRC, IRC, DRC, IMC, UNHCR	UNICEF, NCRO, IOM	MADERA	NPO/RRAA, SOFAR, WFP	SCA	WHO	SCA	UNICEF, WFP		
Nangarhar	Achin	14	20	APA	UNICEF, UNHCR, IRC, IOM	MADERA, APA	WFP	AADA, WHO		AADA		DACAAR, NRC, SCA, SCI, DRC	UNHCR, UNICEF
Nangarhar	Batikot	12	19	APA	UNICEF, UNHCR, SCI, IOM	APA	WFP, NPO/RRAA, FAO	AADA, WHO		AADA	UNICEF	DACAAR, NRC, SCI, DRC, IRC	UNICEF
Nangarhar	Behsud	27	38	APA, NRC, IRC, SCI, UNHABITAT, DRC, UNHCR	UNICEF, NCRO, RI, IMC, IOM	MADERA, APA	NPO/RRAA, SOFAR, WFP, FAO	AADA, HN-TPO, WHO	UNICEF, PU-AMI	AADA	UNICEF, WFP	DACAAR, NRC, SCI, DRC	UNICEF
Nangarhar	Chaparhar	14	20	APA	UNICEF, UNHCR, IOM, NCRO	MADERA, APA	WFP	AADA, WHO		AADA		DACAAR, FGA, SCI	UNICEF
Nangarhar	Dara-e-Nur	16	26	APA, DRC, IRC, IMC, NRC	UNICEF, UNHCR, SCI, IOM, WHH/GAA, NCRO, RI	APA	NPO/RRAA, WFP	AADA, PMS	WHO	AADA, PMS	UNICEF, WFP, SCI	DACAAR	
Nangarhar	Dehbala	11	16	APA, RI	UNICEF, UNHCR, IOM, IRC	APA	WFP	AADA	WHO	AADA		DACAAR, IRC, SCI	
Nangarhar	Durbaba	12	16	APA, DRC, IOM	UNICEF, UNHCR, SCI	APA	WFP	AADA, WHO		AADA		DACAAR, NRC, SCI, IRC	UNICEF
Nangarhar	Goshta	13	22	APA, IRC, RI, NRC	UNICEF, UNHCR, SCI, DRC, WHH/GAA, NCRO, IMC, IOM	MADERA, APA	WFP, NPO/RRAA	AADA	WHO	AADA	UNICEF	DACAAR, NRC, SCI, IRC	UNICEF
Nangarhar	Hesarak	7	11	APA	UNICEF, UNHCR		MADERA, WFP	AADA, WHO		AADA		NRC, DRC	UNICEF
Nangarhar	Jalalabad	40	42	APA, NRC, IRC, UNHABITAT, SCI, DRC	UNHCR, UNICEF, NCRO, RI, IMC, IOM	FAO, MADERA, SOFAR, WFP, APA	NPO/RRAA	AADA, HN-TPO, IMC, JVC, WHO, PU-AMI	UNHCR, UNICEF, WFP	AADA, HN-TPO, AVDA, UMCA	FAO, SCI, UNICEF, WFP	DACAAR, NPO/RRAA	
Nangarhar	Kama	18	27	APA, NRC, IRC, SCI, DRC, RI, UNHCR, IMC	UNICEF, IOM, WHH/GAA, NCRO	MADERA, APA	FAO, NPO/RRAA, WFP	AADA	WHO	AADA	UNICEF, SCI	DACAAR	
Nangarhar	Khogyani	11	16	APA	UNICEF, UNHCR, IOM	APA, MADERA	WFP	AADA, PU-AMI, WHO		AADA		DACAAR	
Nangarhar	Kot	9	15	APA	UNICEF, UNHCR, IOM	APA, MADERA	WFP, NPO/RRAA	AADA	WHO	AADA			
Nangarhar	Kuzkunar	15	23	APA, IRC, SCI, DRC, UNHCR, IMC, NRC	UNICEF, IOM, WHH/GAA, NCRO	APA, MADERA	WFP, NPO/RRAA	AADA, JVC	WHO	AADA	UNICEF		
Nangarhar	Lalpur	8	15	APA	UNICEF, UNHCR, IOM, RI	APA	WFP, NPO/RRAA	AADA, WHO	RI	AADA	UNICEF		
Nangarhar	Muhmand Dara	17	23	APA, IOM, DRC, RI	UNICEF, UNHCR, IRC, NCRO	APA, MADERA	WFP, NPO/RRAA	AADA, WHO	RI	AADA	UNICEF	DACAAR, NRC	UNICEF
Nangarhar	Nazyan	9	13	APA, DRC	UNICEF, UNHCR, IOM	APA, MADERA	WFP	AADA, WHO		AADA		WHH/GAA	
Nangarhar	Pachieragam	9	15	APA	UNICEF, UNHCR, IOM	APA, MADERA	WFP	AADA, WHO		AADA		DACAAR	
Nangarhar	Rodat	20	27	APA, IRC, SCI, RI, NRC	UNICEF, UNHCR, IOM, DRC, NCRO, IMC	APA	WFP, MADERA	AADA, PU-AMI	WHO	AADA		DACAAR, NPO/RRAA, NRC, SCA	UNICEF
Nangarhar	Sherzad	8	11	APA	UNICEF, UNHCR	APA	MADERA	AADA, WHO		AADA		DACAAR, NPO/RRAA, WHH/GAA, FGA	UNICEF
Nangarhar	Shinwar	16	24	APA, DRC	UNICEF, UNHCR, IRC, IOM, RI	FAO, APA	WFP, NPO/RRAA	AADA, PU-AMI	WHO	AADA			
Nangarhar	Surkhrod	25	32	APA, NRC, IRC, SCI, IOM, UNHCR	UNICEF, NCRO, RI, IMC	FAO, MADERA, APA	SOFAR, WFP, NPO/RRAA	AADA	WHO	AADA	FAO, SCI, UNICEF, WFP	WHH/GAA	UNICEF
Nuristan	Barg-e-Matal	4	7	APA	UNICEF, UNHCR	APA	MADERA	IMC, WHO		IMC	UNICEF		
Nuristan	Duab	5	10	APA, IMC	UNICEF, UNHCR, IOM	MADERA, APA	WFP	IMC, WHO	HADAF	IMC	UNICEF, WFP		
Nuristan	Kamdesh	4	9	APA	UNICEF, UNHCR, IOM	APA	WFP	IMC, WHO	HADAF, UNICEF	IMC	UNICEF, WFP		
Nuristan	Mandol	5	9	APA	UNICEF, UNHCR, IOM	MADERA, APA		IMC, WHO	HADAF, UNICEF	IMC	UNICEF		
Nuristan	Nurgeram	6	11	APA, IMC	UNICEF, UNHCR, IOM	MADERA, APA	WFP	IMC	HADAF, UNICEF	IMC	UNICEF, WFP		
Nuristan	Poruns	7	12	APA, IMC	UNICEF, UNHCR, IOM	MADERA, APA	WFP	IMC, WHO	HADAF, UNICEF	IMC	UNICEF, WFP		
Nuristan	Wama	4	10	APA, IMC	UNICEF, UNHCR, IOM	MADERA, APA	WFP	IMC	HADAF, WHO, UNICEF	IMC	UNICEF, WFP		
Nuristan	Waygal	4	11	APA	UNICEF, UNHCR, IOM	MADERA, APA	NPO/RRAA, WFP	IMC	HADAF, WHO, UNICEF	IMC	UNICEF, WFP		