

SUDAN: White Nile State - Refugee sites hosting new arrivals from South Sudan | 15 December 2013 – 15 April 2015



74,996

total new arrivals
from South Sudan

65,004

camp refugee
population

9,952

non-camp refugee
population

SUDAN

WHITE NILE

El Salam

15,028

5,955

7,005

11,737

12,779

Kosti

Um Sangor

El Redis 2

El Redis

El Kashafa

Jouri

Dabat Bosin

Al Alagaya

2,336

10,204

Joda

el Mquiens

Al Kuek










El Abassiya

SOUTH KORDOFAN

Abu Jubaiha

SOUTH
SUDAN

Renk

-  UNHCR Field Office
-  South Sudanese refugee sites
-  Entry point
-  Town of interest
-  International boundary
-  Undetermined boundary*
-  State boundary
-  District boundary
-  Main road

The boundaries and names shown and the designations used on this map do not imply official endorsement or acceptance by the United Nations. * Final boundary between the Republic of Sudan and the Republic of South Sudan has not yet been determined.

Sources: UNHCR, GoS, SRC, UNCS, UNDP