


# SYRIA REFUGEE RESPONSE

## LEBANON, North Governorate, Akkar District

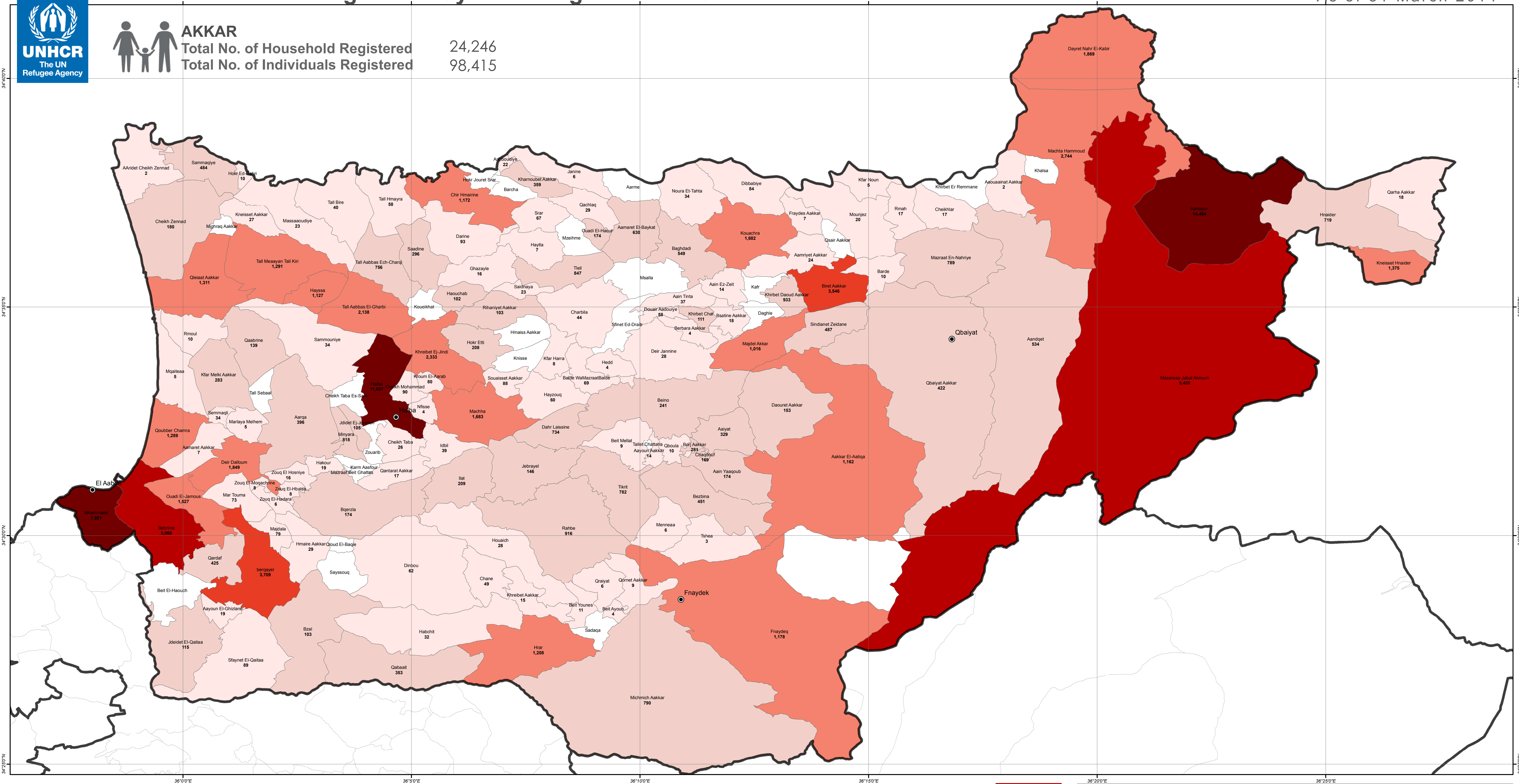
### Distribution of the Registered Syrian Refugees at the Cadastral Level

As of 31 March 2014



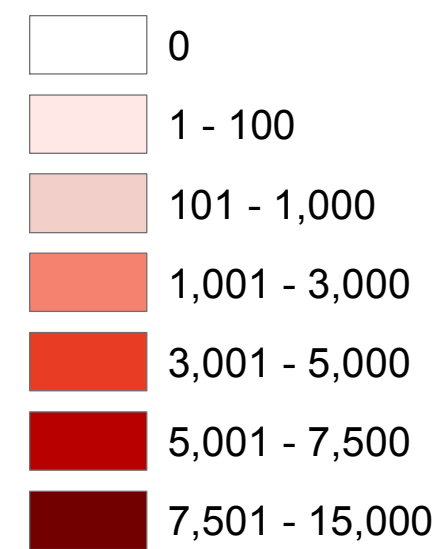
#### AKKAR

Total No. of Household Registered 24,246  
Total No. of Individuals Registered 98,415



#### Legend

##### No. of Refugees per Cadastral



- Caza
- Cadastral Boundary
- Main Towns

**Notes**  
The boundaries, names and designations used on this map do not imply official endorsement of the United Nations. All data used are the best available at the time of map production.

Data Sources:  
- Lebanese Border, Caza and Cadastral Boundaries: NPMLT 2005.  
- Geographic Projection WGS 1984

Registered Refugees Figures by UNHCR as of 31 March 2014.  
For more information contact Rana G. Ksafi at [ksafi@unhcr.org](mailto:ksafi@unhcr.org)

GIS and Mapping by UNHCR. For information and updates  
contact Jad Ghosn: [ghosn@unhcr.org](mailto:ghosn@unhcr.org)  
Maroun Sader: [sader@unhcr.org](mailto:sader@unhcr.org)  
NPMLT: National Physical Master Plan for the Lebanese Territory

#### Location Diagram



0 5 10 KM